

Pigskin 5K, Claremont NH

Key Points:

Runners have full use of the entire width of the paved road throughout the entire race course. Runners may run the tangents.

1. Start and Finish Points: The nail head at finish point is on the north edge of South St. in line with telephone pole #8/21 on the northside of South St. in the NE corner of the intersection of South St. and the driveway to the Community Building. The nail head at starting point is on the north edge of South St. in line with a point 0.65 meters west of telephone pole #26/3 that is directly across the street from the driveway to the residence at #173 South St.

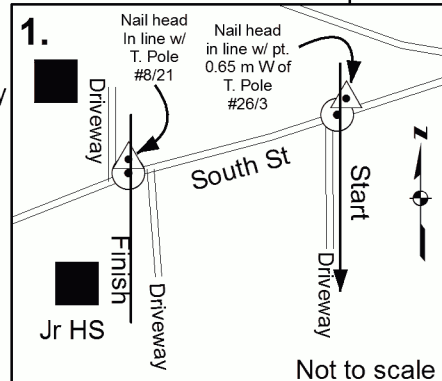
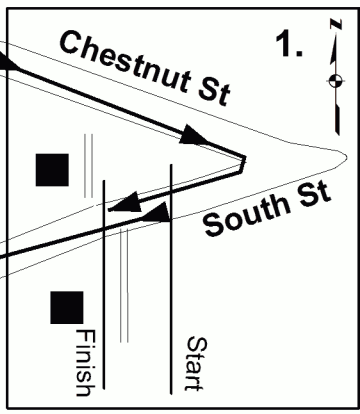
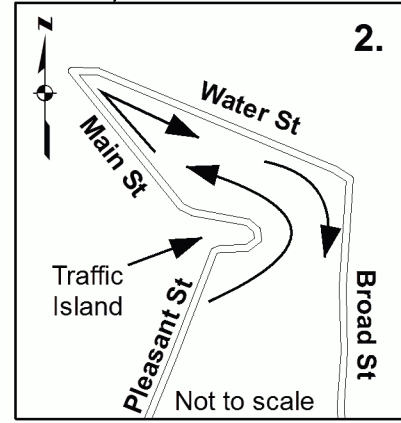
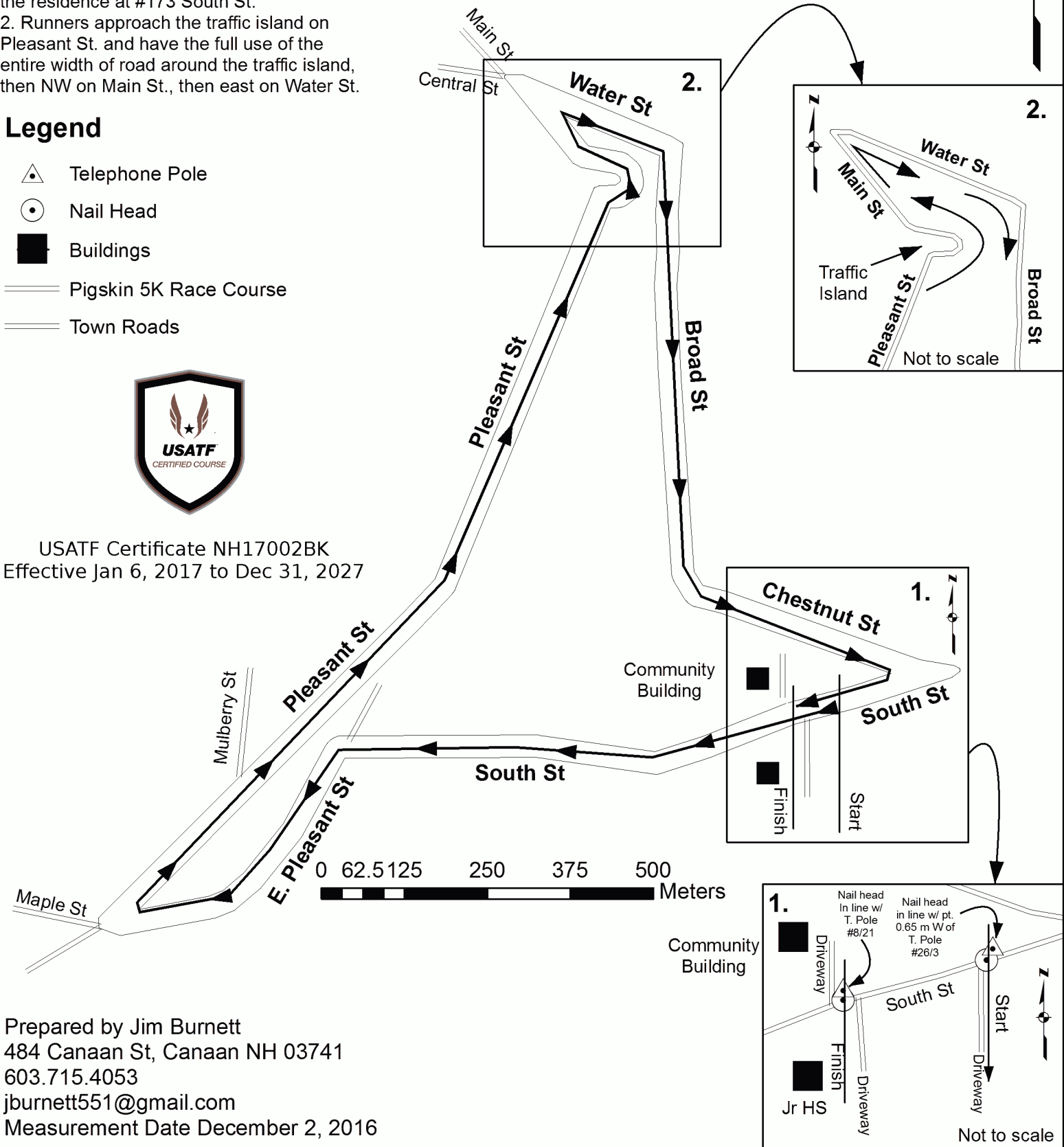
2. Runners approach the traffic island on Pleasant St. and have the full use of the entire width of road around the traffic island, then NW on Main St., then east on Water St.

Legend

-  Telephone Pole
-  Nail Head
-  Buildings
-  Pigskin 5K Race Course
-  Town Roads



USATF Certificate NH17002BK
Effective Jan 6, 2017 to Dec 31, 2027



Prepared by Jim Burnett
484 Canaan St, Canaan NH 03741
603.715.4053
jburnett551@gmail.com
Measurement Date December 2, 2016